



Reg. No. MAH/706/85 (N)
 University Code : 519
 DTE Institute Code : 4269

Shri Sadashivrao Patil Shikshan Sanstha, Kamptee's
ANURAG COLLEGE OF PHARMACY (Bachelor in Pharmacy)

| Approved by Pharmacy Council of India, New Delhi | All India Council for Technical Education, New Delhi

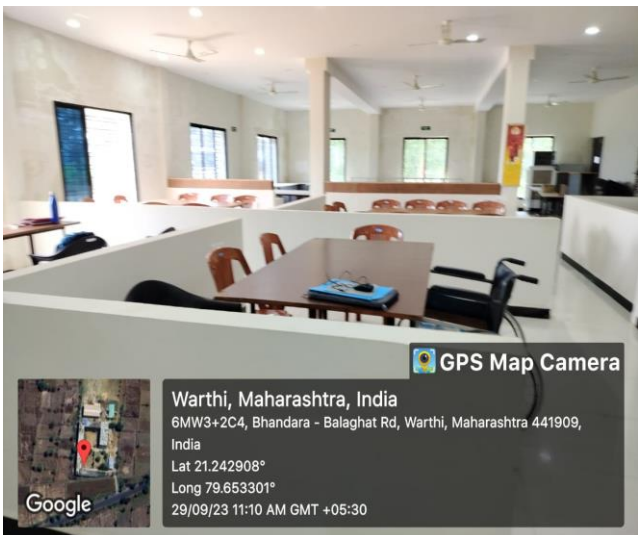
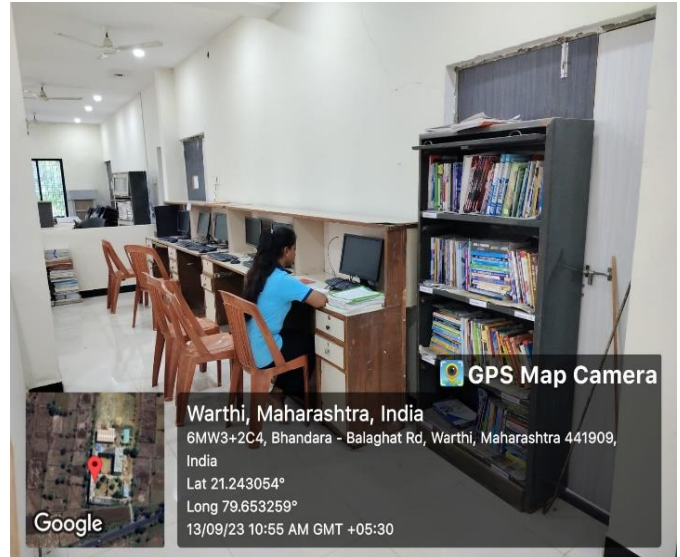
| Directorate of Technical Education, Maharashtra State, Mumbai | Affiliated to R.T.M, Nagpur University, Nagpur & Recognized by M. S. Govt., Mumbai

Dr. S. P. Wate
Principal

Shri. S. Y. Bhojar
Secretary

Smt. K. Y. Bhojar
President

Library Facilities





Reg. No. MAH/706/85 (N)

University Code : 519

DTE Institute Code : 4269

Shri Sadashivrao Patil Shikshan Sanstha, Kamptee's **ANURAG COLLEGE OF PHARMACY** (Bachelor in Pharmacy)

| Approved by Pharmacy Council of India, New Delhi | All India Council for Technical Education, New Delhi

| Directorate of Technical Education, Maharashtra State, Mumbai | Affiliated to R.T.M, Nagpur University, Nagpur & Recognized by M. S. Govt., Mumbai

Dr. S. P. Wate
Principal

Shri. S. Y. Bhojar
Secretary


Smt. K. Y. Bhojar
President




GPS Map Camera



Warthi, Maharashtra, India
6MW3+2C4, Bhandara - Balaghat Rd, Warthi, Maharashtra 441909,
India
Lat 21.242994°
Long 79.653268°
13/09/23 10:53 AM GMT +05:30



GPS Map Camera




Warthi, Maharashtra, India
6MW3+2C4, Bhandara - Balaghat Rd, Warthi, Maharashtra 441909,
India
Lat 21.243054°
Long 79.653259°
13/09/23 10:54 AM GMT +05:30




GPS Map Camera



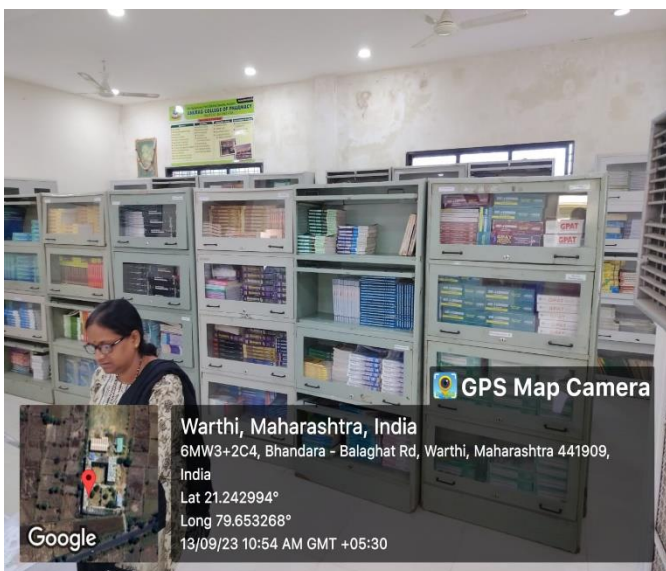
Warthi, Maharashtra, India
6MW3+2C4, Bhandara - Balaghat Rd, Warthi, Maharashtra 441909,
India
Lat 21.242965°
Long 79.6533°
07/09/23 02:03 PM GMT +05:30




GPS Map Camera



Warthi, Maharashtra, India
6MW3+2C4, Bhandara - Balaghat Rd, Warthi, Maharashtra 441909,
India
Lat 21.243054°
Long 79.653259°
13/09/23 10:55 AM GMT +05:30




GPS Map Camera



Warthi, Maharashtra, India
6MW3+2C4, Bhandara - Balaghat Rd, Warthi, Maharashtra 441909,
India
Lat 21.242994°
Long 79.653268°
13/09/23 10:54 AM GMT +05:30



GPS Map Camera



Warthi, Maharashtra, India
6MW3+2C4, Bhandara - Balaghat Rd, Warthi, Maharashtra 441909,
India
Lat 21.242977°
Long 79.653268°
15/09/23 11:10 AM GMT +05:30

Shri Sadashivrao Patil Shikshan Sanstha, Kamptee's
ANURAG COLLEGE OF PHARMACY (Bachelor in Pharmacy)

[Approved by Pharmacy Council of India, New Delhi | All India Council for Technical Education, New Delhi]

[Directorate of Technical Education, Maharashtra State, Mumbai | Affiliated to R.T.M, Nagpur University, Nagpur & Recognized by M. S. Govt., Mumbai]

Dr. S. P. Wate
Principal

Shri. S. Y. Bhojar
Secretary

Smt. K. Y. Bhojar
President

